

Directions to aid stations and start/finish

The start of the race is at Haw Creek Falls Recreation area just north of Clarksville, AR. Off of I-40 take exit 58 to Clarksville. It's 25.5 miles and 35 minutes from Clarksville to HCF start.

Directions to Haw Creek Falls via I-40

- Turn right onto AR-103 N/Jamestown Rd (1.4 miles)
- Turn right onto E Main St (1 mile)
- Turn left onto AR-21 N (3 miles)
- Turn right onto State Hwy 292 (3.7 miles)
- Slight left onto AR-123 N/AR-164 E (2.7 miles)
- Slight left onto AR-123 N (14.5 miles)

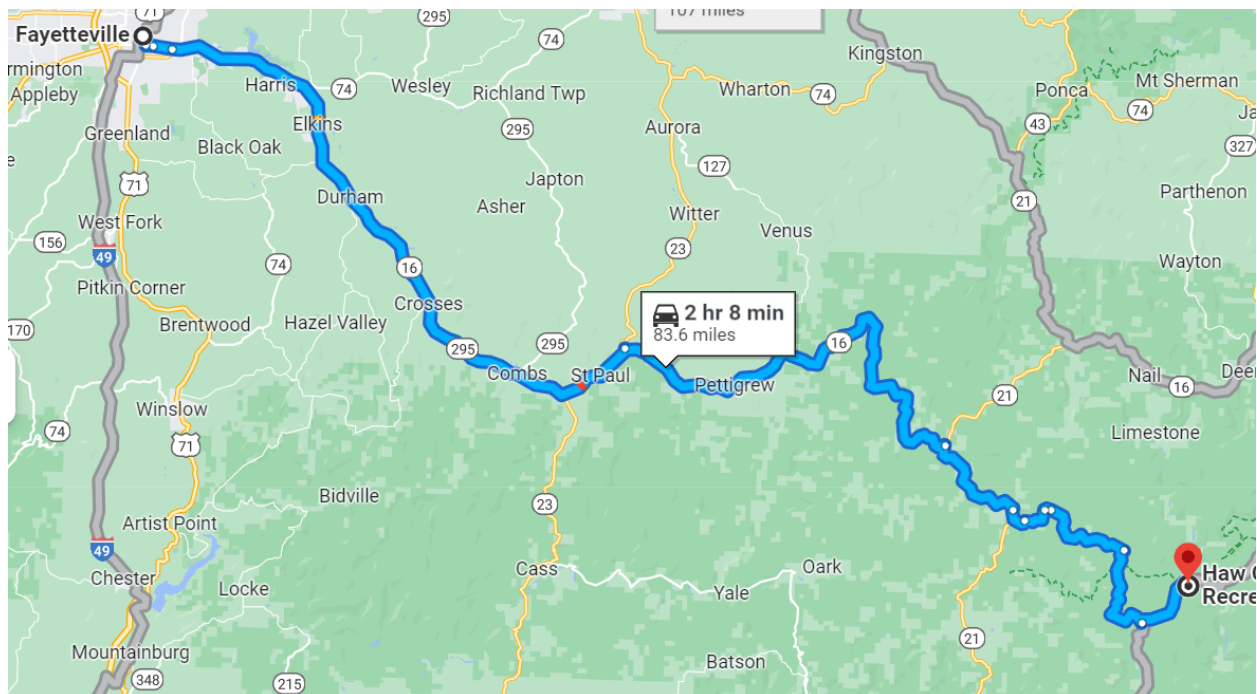
Directions to Haw Creek Falls via northern route hwy 16

From Fayetteville

Follow AR-16 E to Co Rd 5598/Forest Service Rd 1432 in Johnson County

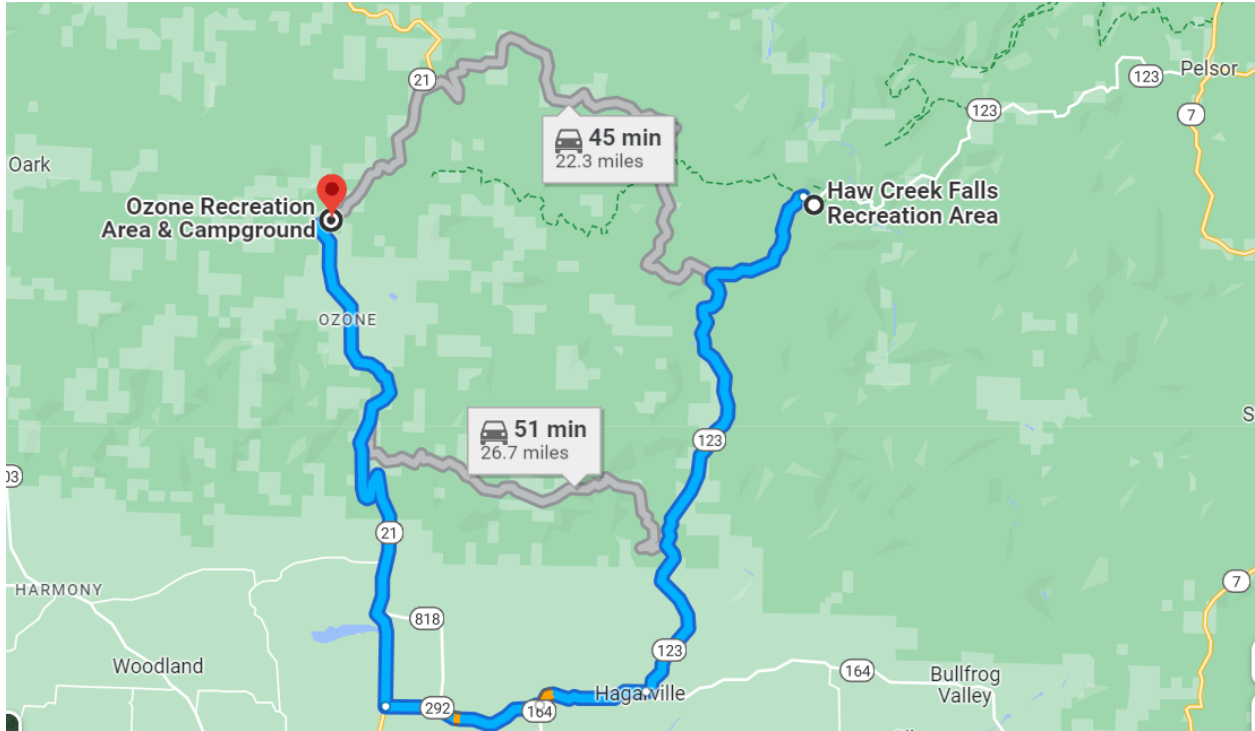
1 hr 20 min (64.4 mi)

Take Co Rd 5680 and County Rd 5741/Forest Service Rd 100



Haw Creek Falls to first crew aid-Ozone CG

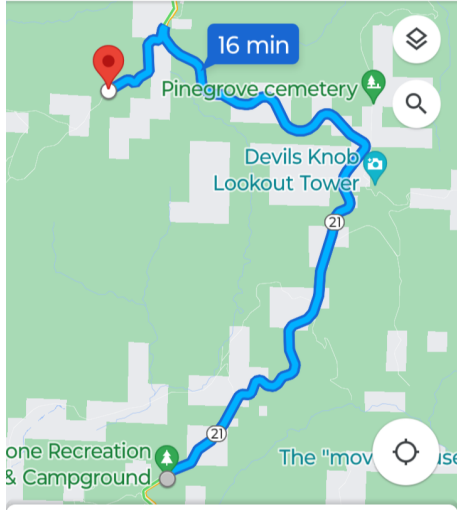
Paved route in blue



Paved route:

- Head southwest on AR-123 S toward Ozark Highlands Trail
14.5 mi
- Slight right onto AR-123 S/AR-164 W
2.7 mi
- Continue straight onto State Hwy 292
3.7 mi
- Turn right onto AR-21 N
13.7 mi
- Turn right into campground, pavillion straight ahead

From Ozone CG to Moonhull



16 min (10 mi)

Fastest route now due to traffic conditions

Ozone Recreation Area & Campground

Head northwest on Forest Service Rd 1401 toward AR-21 N

150 ft

Turn right onto AR-21 N

9.1 mi

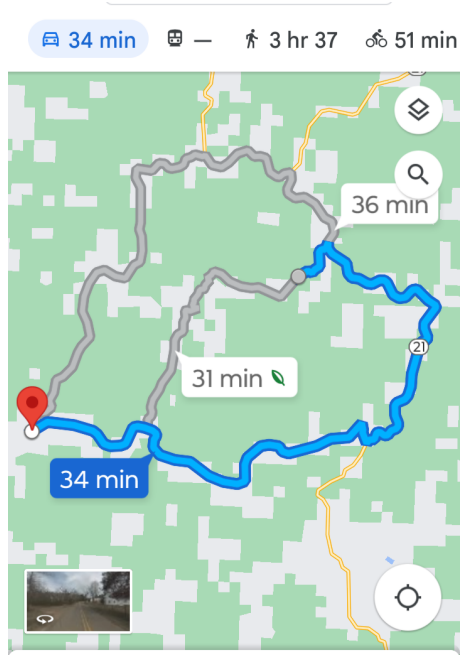
Turn left onto Co Rd 1

1.3 mi

Ozark Highlands Trail
Ozark Highlands Trail

Moonhull to CR6200

Use blue route. Go back to highway 21 and drive towards Ozone Campground. Before you get to the campground turn right onto County Rd 5440. Follow for 10 miles (first 6 are good gravel). Once you get to Oark, turn right onto Co Rd 5262. The fire station is right on the road. Go straight up and follow main gravel until you veer left onto CR6200. If you are skipping Moonhull leave Ozone Campground and head north on 21 taking a left onto Co Rd 5440.



34 min (19 mi)

12:59



34 min (19 mi)

↑ Head northeast on Co Rd 1
toward Co Rd 418

1.3 mi

↪ Turn right onto AR-21
S



7.7 mi

↪ Turn right onto Co Rd
36/Co Rd 5440

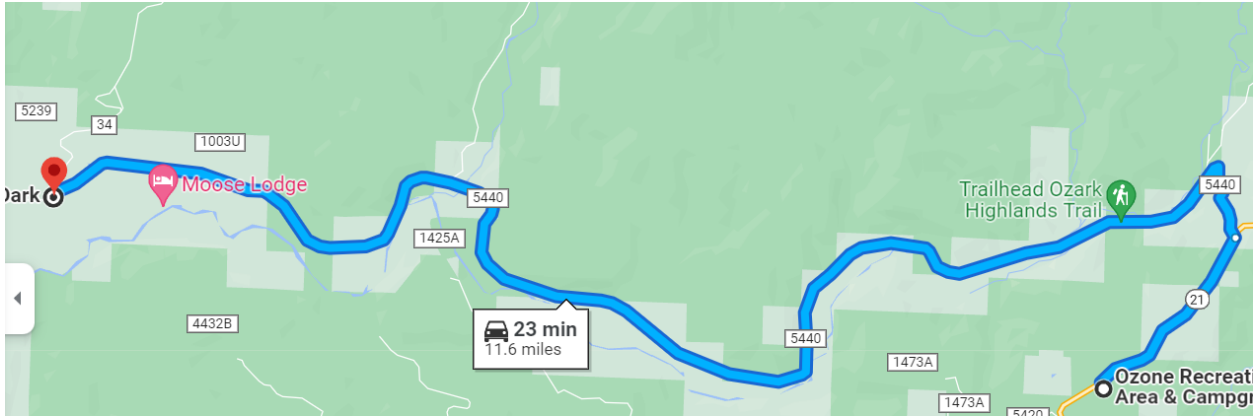


Continue to follow Co Rd
5440

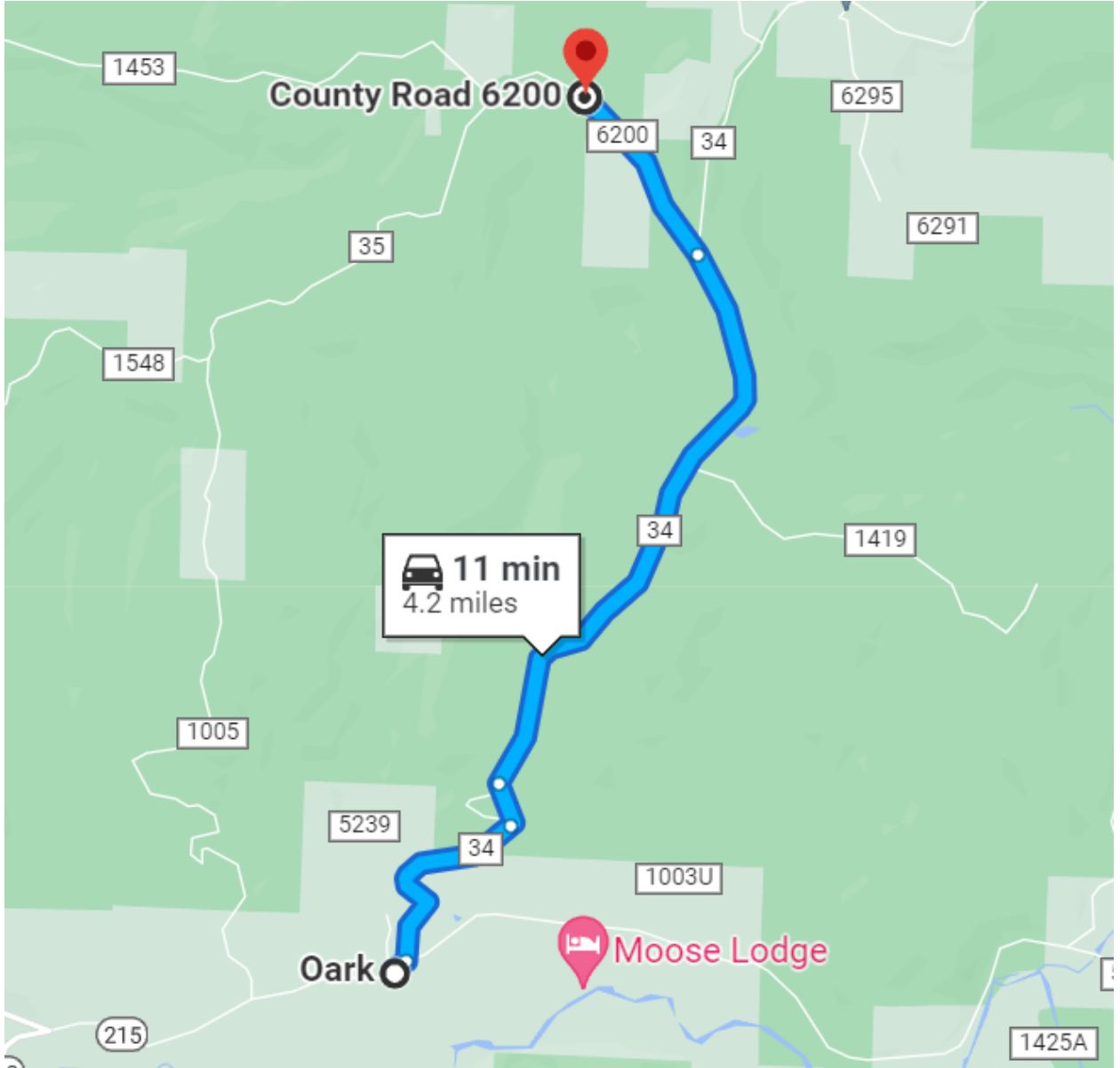
10 mi

📍 Oark
Arkansas 72852

Image below is if crew is skipping Moonhull and heading to Oark. Directions from Oark to CR6200 second image below



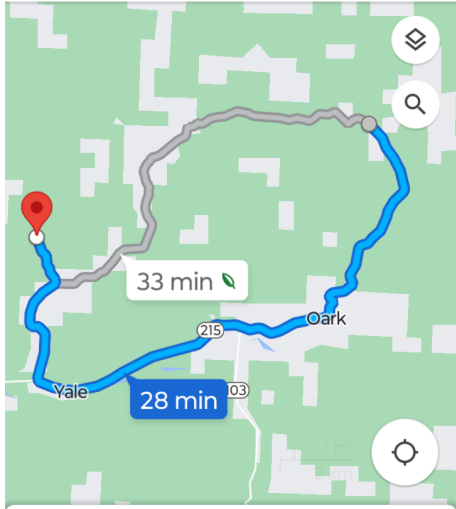
Oark to CR6200



CR6200 to Lick Branch

Blue route


🚗 28 min 🚶 3 hr 11 🚲 1 hr 6



28 min (13 mi)

28 min (13 mi)

Fastest route now due to traffic conditions

- ↑ Head southeast on Co Rd 35/
Co Rd 6200 toward Forest
Service Rd 94458d
0.7 mi
- ↗ Slight right onto Co Rd 34/Co
Rd 5261
2.4 mi
- ↶ Turn left to stay on Co Rd 34/
Co Rd 5261
0.2 mi
- ↵ Slight left to stay on Co Rd 34/
Co Rd 5261
0.8 mi
- ↘ Turn right onto AR-215 W
1.5 mi
- ↗ Slight right to stay on 

↗ Slight right to stay on AR-215 W

4.0 mi

↘ Turn right onto Co Rd 33/Co Rd 5099

2.1 mi

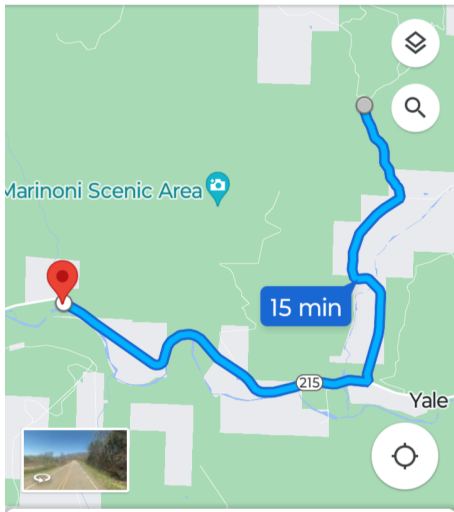
↙ Turn left onto Co Rd 33/Co Rd 5051

0.9 mi

📍 Ozark Highlands Trail - Lick Branch Trailhead
Co Rd 5099, Co Rd 5051,

Lick Branch to Indian Creek

🚗 15 min 🚶 2 hr 22 🚴 39 min



15 min (6.4 mi)

15 min (6.4 mi)

Fastest route now due to traffic conditions

↑ Head south on Co Rd 33/Co Rd 5051 toward Ozark Highlands Trail

1.0 mi

↪ Turn right onto Co Rd 33/Co Rd 5099

2.1 mi

↪ Turn right onto AR-215 W

3.4 mi

8007 Cass Oark Rd

📍 8007 Cass Oark Rd

CR6200/OARK to INDIAN CREEK if skipping LICK BRANCH

This is mostly highway driving on 215 along the Mulberry River. This is the 50 mile finish.

Head southeast on Co Rd 35/Co Rd 6200 toward Forest Service Rd 94458d

0.7 mi

Slight right onto Co Rd 34/Co Rd 5261

2.4 mi

Turn left to stay on Co Rd 34/Co Rd 5261

0.2 mi

Slight left to stay on Co Rd 34/Co Rd 5261

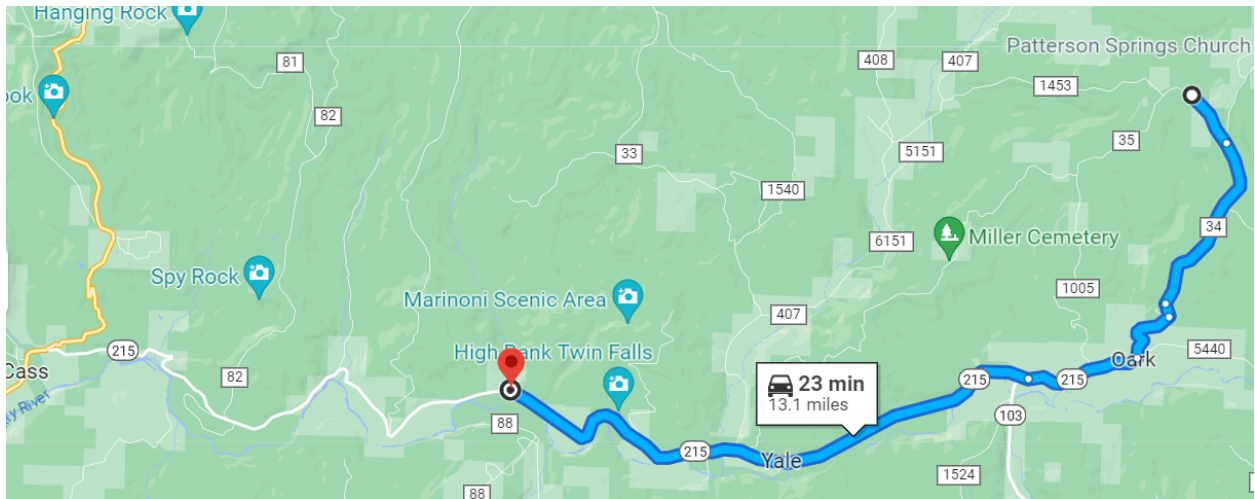
0.8 mi

Turn right onto AR-215 W

1.5 mi

Slight right to stay on AR-215 W

7.4 mi



INDIAN CREEK to REDDING CG

Head northwest on AR-215 W toward Whispering Pine Ln

4.7 mi

Turn left onto N Farm to Market Rd Rd 1003N and enter campground



REDDING CG to MORGAN FIELDS/WEST COBB TH

Head northeast on N Farm to Market Rd Rd 1003N/Redding Rd toward AR-215 W

0.6 mi

Turn right onto AR-215 E

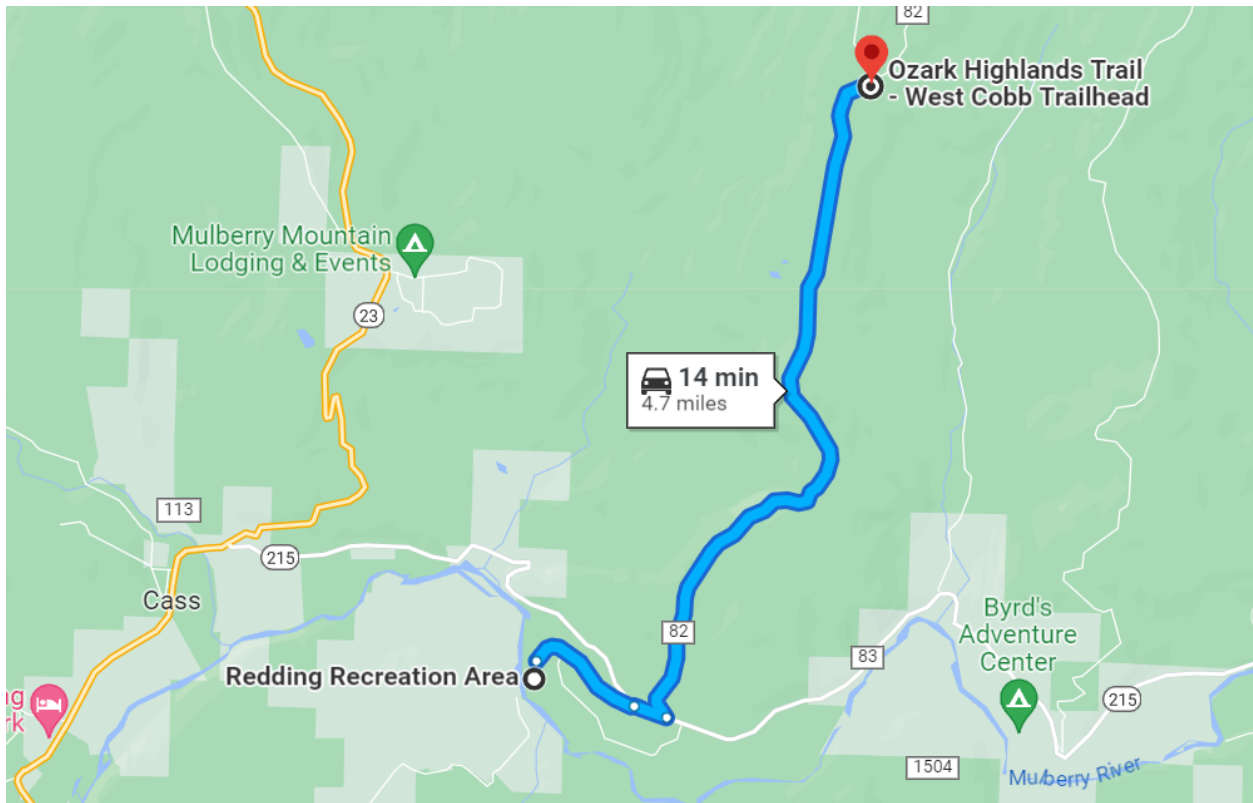
0.2 mi

Turn left onto N Farm to Market Rd Rd 1504/Morgan Mountain Rd

[Destination will be on the right](#)

3.9 mi

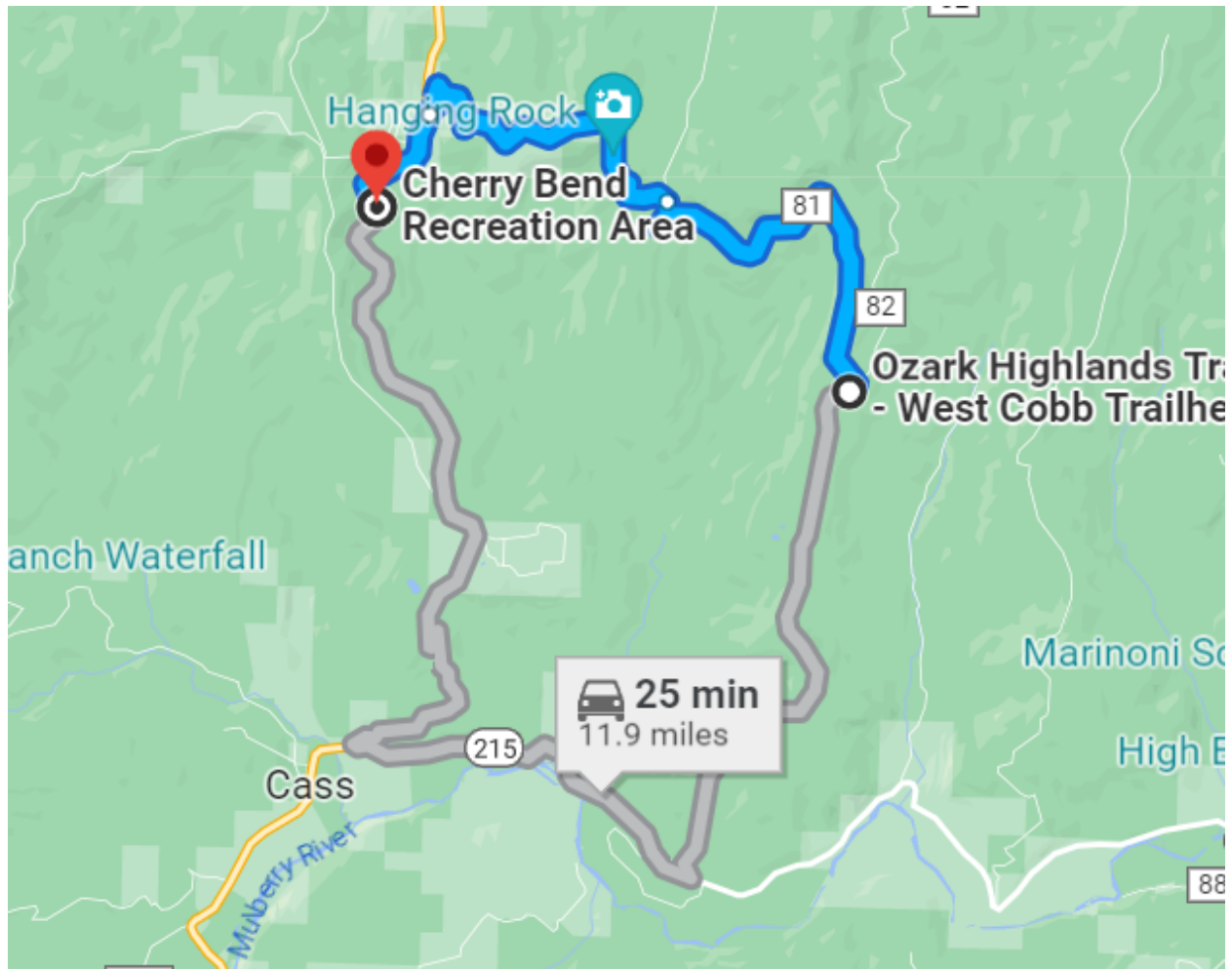
Ozark Highlands Trail - West Cobb Trailhead-Morgan Fields



MORGAN FIELDS/WEST COBB TH to CHERRY BEND TH (HWY 23)

The area highlighted in blue is gravel and much shorter but may not be open yet. If it is follow it across until you hit hwy 23 and take a left. Aid station is just down the highway a bit on the left after the curve. I suggest the longer way.

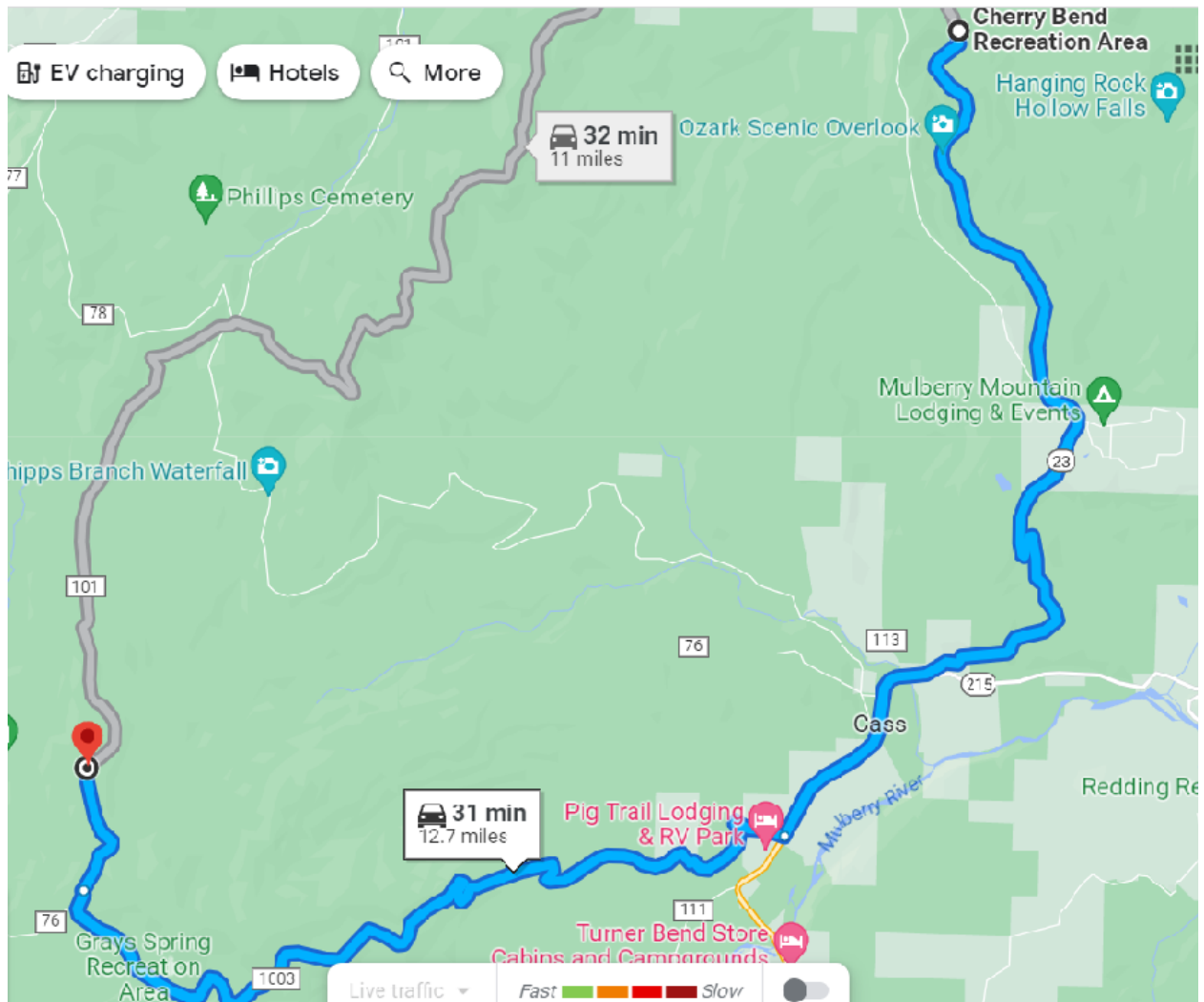
The longer way, you head back down towards Redding. Once you are back at hwy 215, take a right and follow it until it runs into hwy 23. Take a right onto hwy 23 for 5 miles. TH/aid is on the right. **LIMITED PARKING HERE!**



CHERRY BEND to BLACK MOUNTAIN

Head south from Cherry Bend on hwy 23 for 6.4 miles then turn right onto White Rock Mountain Rd. for about 5.6 miles (a right just after crossing a little bridge past Cass Job Corps). Turn right onto Ragtown Rd. for about 0.8 miles.

Make sure you do not take a left at any "Y" or "T" in the road. Where you turn right onto Ragtown Rd., after Gray's Spring, the road to White Rock that goes left here, is closed. Hopefully next year this will be open again to make getting to Shores Lake and White Rock much easier. To get to Shores Lake, you will come right back down this way to hit 23 hwy again.



BLACK MOUNTAIN to SHORES LAKE

Leave Black Mountain exactly the way you came up. Point 0.8 on Ragtown Rd. then take a left onto White Rock Mountain Rd. and drive the 5.6 back to hwy 23. Take a right onto hwy 23 and drive a short distance, about 0.4 miles, to Shores Lake Rd. Three images are below to help with navigation.

Turn right onto Shores Lake Rd

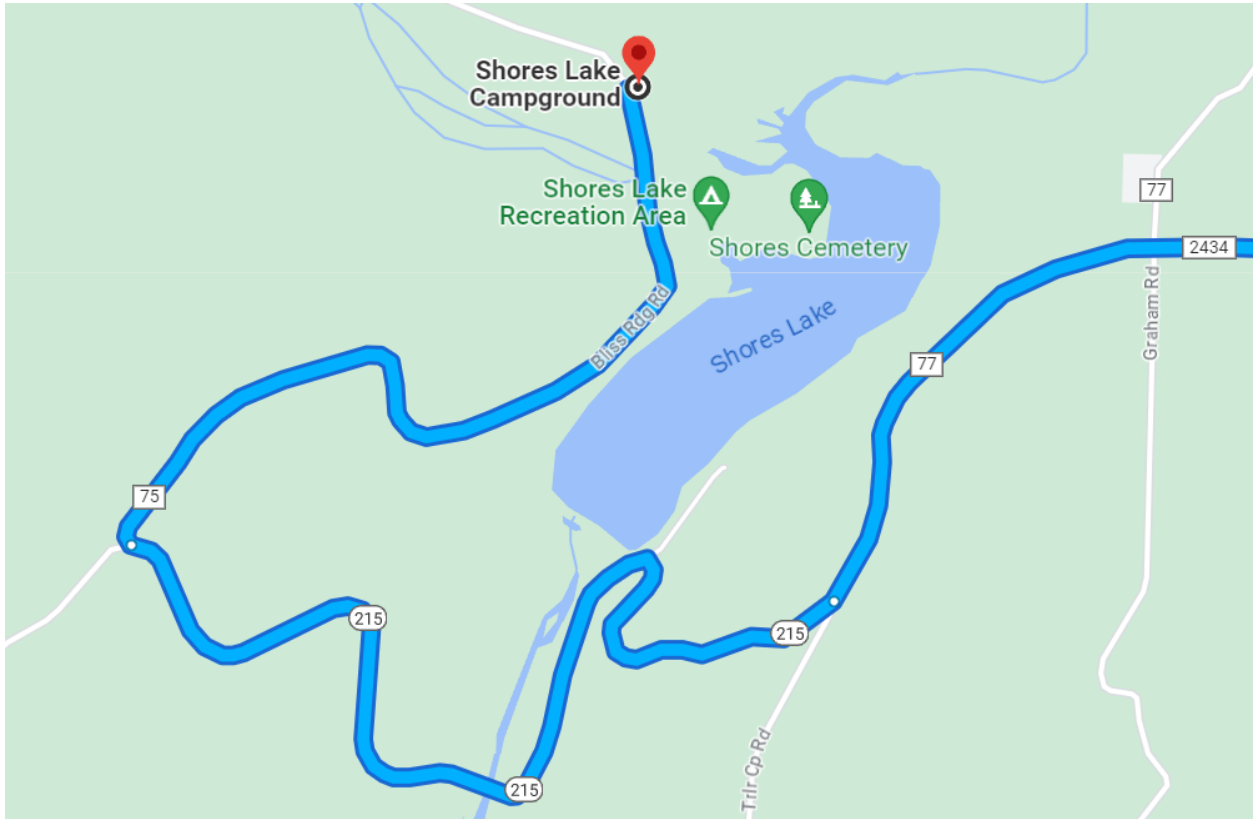
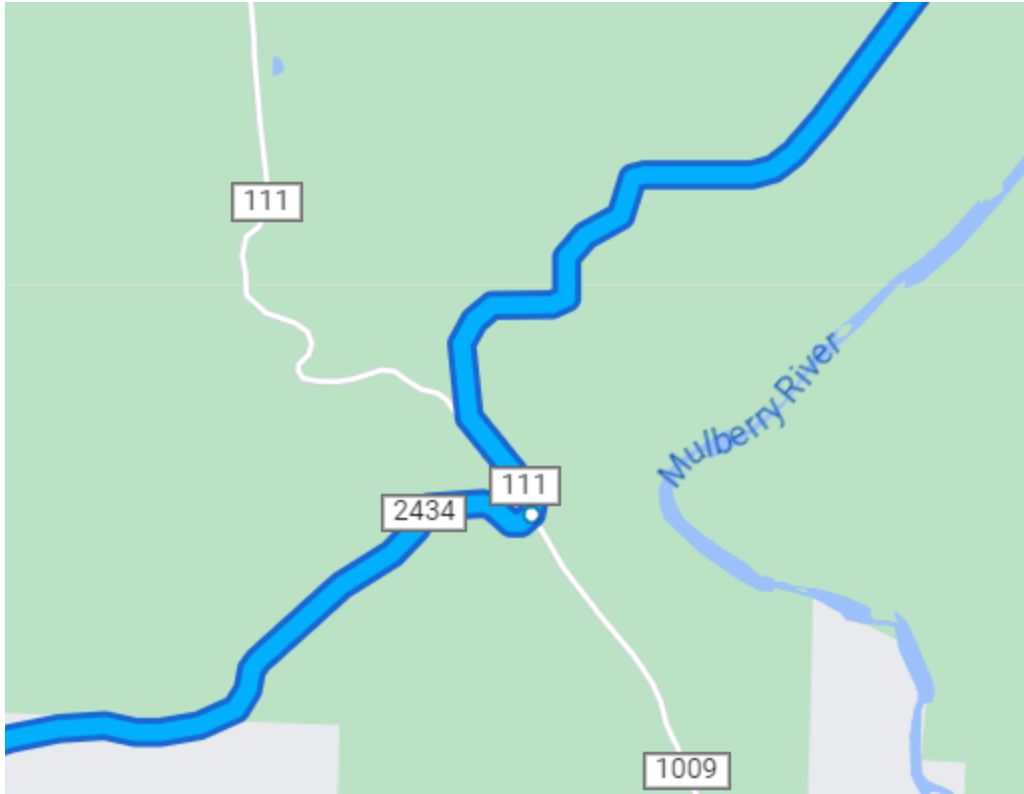
4.5 mi

Turn right to stay on Shores Lake Rd

5.7 mi

Slight right onto AR-215

1.6 mi



SHORES LAKE to WHITE ROCK

Again, the easy drive straight up to White Rock has a closed section of road (a severely washed out/debris slide) so we go around.

Head south on Bliss Rdg Rd toward AR-215

1.2 mi

Turn right onto AR-215

3.0 mi

Turn right onto Locke Rd/Old Fern Rd

4.3 mi

Turn right onto NF-1007/Old Locke Rd

Continue to follow Old Locke Rd

5.4 mi

Turn right onto Hurricane Creek Rd

5.2 mi

Continue onto Hurricane Rd

1.9 mi

Continue straight onto Bowles Gap Rd

0.5 mi

White Rock Mountain Campground

MAP BELOW

214 Bowles Gap Rd, Winslow, AR 72959

